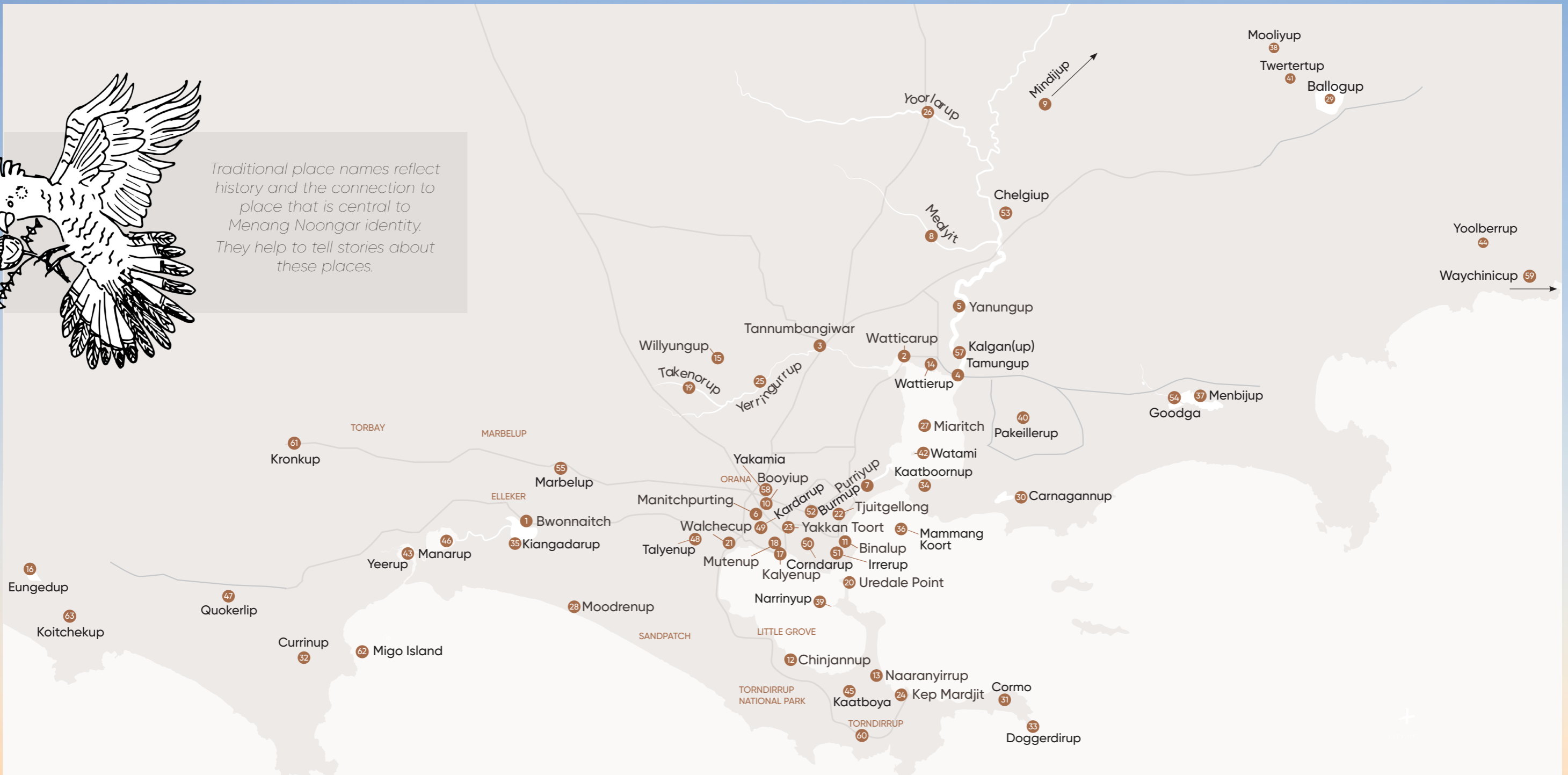





Traditional place names reflect history and the connection to place that is central to Menang Noongar identity. They help to tell stories about these places.



- |   |  |                                     |                                 |                                     |
|---|--|-------------------------------------|---------------------------------|-------------------------------------|
| 1 Bwonnaitch  | 12 Chinjannup                            | 27 Miaritch / Oyster Harbour        | 42 Watami / Green Island        | 56 Noorabup (Creek)                 |
| 2 Watticarup  | 13 Naaranyirrup / Lake Vancouver         | 28 Moodrenup / Sandpatch            | 43 Yeerup / Torbay Inlet        | 57 Kalgan(up) (River)               |
| 3 Tannumbangiwar  | 14 Wattierup / Oyster Harbour Fish Traps | 29 Ballogup / Lake Pleasant View    | 44 Yoolberrup / Mount Manypeaks | 58 Yakamia (Creek)                  |
| 4 Tamungup (Kalgan Rivermouth)  | 15 Willyungup / Willyung Hill            | 30 Carnagannup / Gull Rock Lake     | 45 Kaatboya                     | 59 Waychinicup (Locality)           |
| 5 Yanungup (Island in the Kalgan River)   | 16 Eungedup / Lake Saide                 | 31 Cormo / Flinders Peninsula       | 46 Manarup                      | 60 Torndirrup (Locality)            |
| 6 Manitchpurting (a rocky outcrop North West of Mount Melville summit)            | 17 Kalyenup / Major Lockyer Park         | 32 Currinup / Torbay Hill           | 47 Quokerlip                    | 61 Kronkup (Locality)               |
| 7 Purriyup (a waterway linking Lake Seppings to Oyster Harbour)                   | 18 Mutenup / Foundation Park             | 33 Doggerdirup / Bald Head          | 48 Talyenup                     | 62 Migo Island (Geographic Feature) |
| 8 Mealyit (a waterway crossing Churchlane Road that connects to the Kalgan River) | 19 Takenorup / Parker Brook              | 34 Kaatboornup / Mount Martin       | 49 Kardarup / Mount Melville    | 63 Koitchekup (Reserve 42823)       |
| 9 Mindijup (a river crossing over the Kalgan River)                               | 20 Uredale Point                         | 35 Kiangadarup / Lake Powell        | 50 Corndarup / Mount Clarence   |                                     |
| 10 Booyiup (a previously unnamed revegetation area)                               | 21 Walchecup / Mount Elphinstone         | 36 Mammang Koot / King George Sound | 51 Irrerup / Mount Adelaide     |                                     |
| 11 Binalup / Middleton Beach  | 22 Tjuitgellong / Lake Seppings          | 37 Menbijup / Moates Lake           | 52 Burmup / Bluff Rock          |                                     |
|   | 23 Yakkan Toort / Dog Rock               | 38 Mooliyup / North Sister          | 53 Chelgiup (Creek)             |                                     |
|   | 24 Kep Mardjit / Vancouver Spring        | 39 Narrinyup / Geake Point          | 54 Goodga (River)               |                                     |
|   | 25 Yerringurrup / Willyung Creek         | 40 Pakeillerup / Mount Mason South  | 55 Marbelup (Creek)             |                                     |
|   | 26 Yoorlarup / Napier Creek              | 41 Twertertup / South Sister        |                                 |                                     |




Menang Noongar place names are part of the unique history of Albany and the region. They serve to remind us that this area has a lengthy and intrinsic history that predates the arrival of Europeans by tens of thousands of years.

Restoring Menang Noongar Place Names is a major dual naming project that the City of Albany and the local Menang Noongar community have partnered on to deliver and is believed to be Western Australia's largest dual naming project.

Over 200 Menang names were found in historical records for places across Albany and the lower Great Southern region.

Following two years of research and community consultation, the City of Albany and the Menang Noongar community have restored or named 66 places of significance with their Traditional Menang Noongar name.

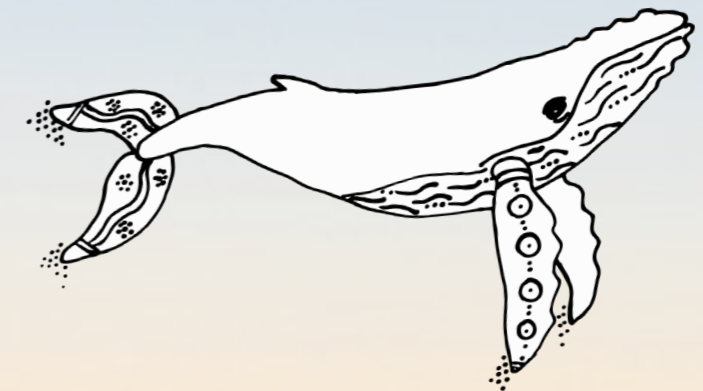
63 of these names have been formally registered with Landgate, the WA State Government authority responsible for naming places.



For more information contact the City of Albany on (08) 6820 3000 or visit [www.albany.wa.gov.au](http://www.albany.wa.gov.au)

Illustrations by: Brianna Williams and Shandell Cummings

## MENANG NOONGAR PLACE NAME MAP



Restoring Menang Noongar  
place names in the  
City of Albany